
















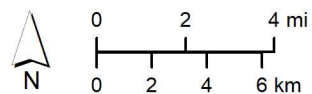


Fallon Range Training Complex B-17 Modernization Under Alternative 3

- Proposed Electronic Warfare Training Site
-  Maintenance Building
-  County Boundary
- Existing Withdrawal**
-  Closed to Public
-  Open to Public
- Proposed Withdrawal**
-  Closed to Public
-  Proposed Gate
-  Proposed Fence
-  Proposed Convoy Route
-  Weapons Danger Zone (WDZ)
-  Existing Target Area
-  Proposed Target Area
-  Paiute Pipeline
-  Highway
-  Navy Owned Land
-  Non-Federal Land
-  Special Land Management Overlay
- Notional Relocation Corridor**
-  SR361 Option 1

DVTA - Dixie Valley Training Area



FEIS GIS Data Sources: Available at www.frtcmodernization.com